

1ST READING 1-13-09
2ND READING 1-20-09
INDEX NO. _____

MR-2008-208
City of Chattanooga
c/o Dennis Malone

ORDINANCE NO. 12207

AN ORDINANCE CLOSING AND ABANDONING A PORTION OF THE 1400 BLOCK OF EAST 36TH STREET, MORE PARTICULARLY DESCRIBED HEREIN AND AS SHOWN ON THE MAP AND DRAWING ATTACHED HERETO AND MADE A PART HEREOF BY REFERENCE, SUBJECT TO CERTAIN CONDITIONS.

SECTION 1. BE IT ORDAINED BY THE CITY COUNCIL OF THE CITY OF CHATTANOOGA, TENNESSEE, That there be and is hereby closed and abandoned a portion of the 1400 block of East 35th Street, more particularly described below and as shown on the map and drawing attached hereto and made a part hereof by reference:

Abandonment of a portion of the 1400 block of East 35th Street beginning at its intersection with the west line of the 3500 block of Walthall Avenue thence some 50 feet southwest. The above portion of said street is located between Tax Map 168A-N-007 and 167A-M-001.

SECTION 2. BE IT FURTHER ORDAINED, That this closure and abandonment shall be subject to the Chattanooga Fire Department, AT&T Southeast, EPB, and Comcast maintaining their respective easements in the full width.

SECTION 3. BE IT FURTHER ORDAINED, That this Ordinance shall take effect two (2) weeks from and after its passage.

PASSED on Second and Final Reading
January 20, 2009.


CHAIRPERSON

APPROVED: DISAPPROVED:

DATE: 1-23 2009


MAYOR

PLANNING AGENCY

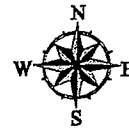


CHATTANOOGA

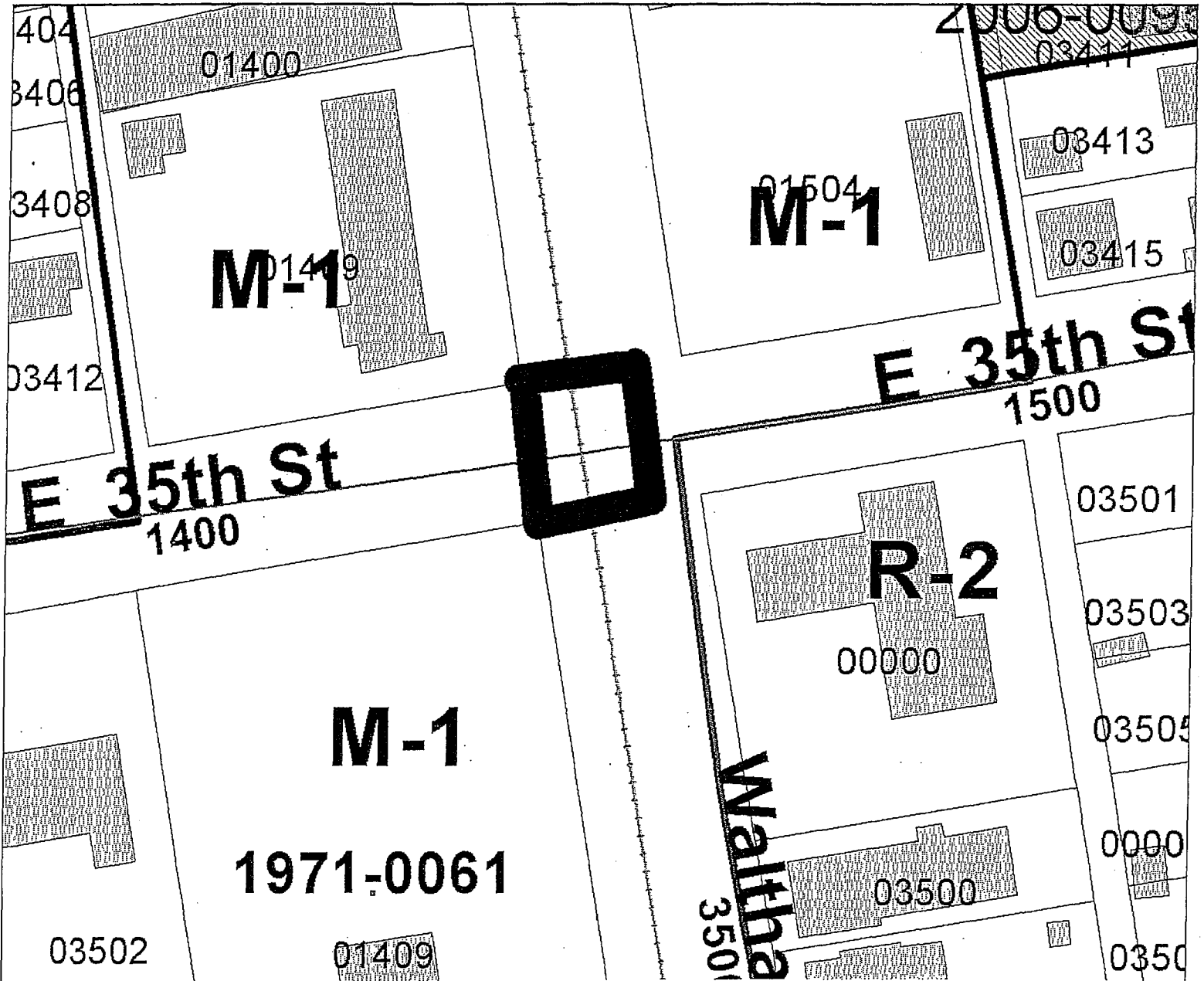
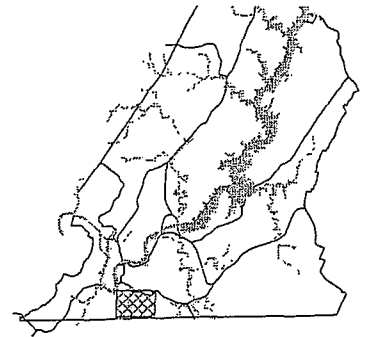
CASE NO.: 2008-0208

PC MEETING DATE: 12/8/2008

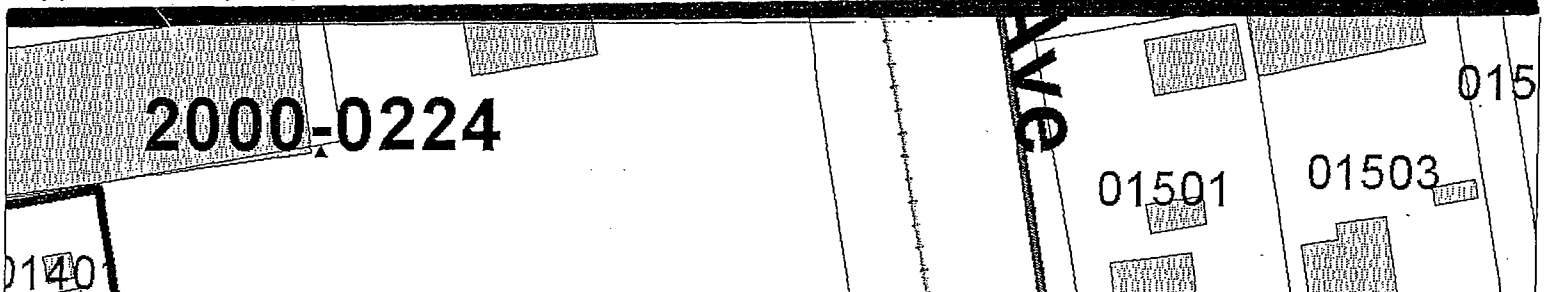
MR ABANDON STREET R-O-W



1 in. = 65.0 feet



PLANNING COMMISSION RECOMMENDATION FOR CASE NO. MR-2008-208: Approve, subject to approval of City Engineer and all public utilities.



2008-208

Abandon / Close a Portion of
E. 35th St. @ Walthall Ave.
Rail Road ROW

TAX MAP # 168A B 011

TAX MAP # 168A B 012

E 35TH ST

TAX MAP # 168A N 007

TAX MAP # 168A M 001

WALTHALL AVE

